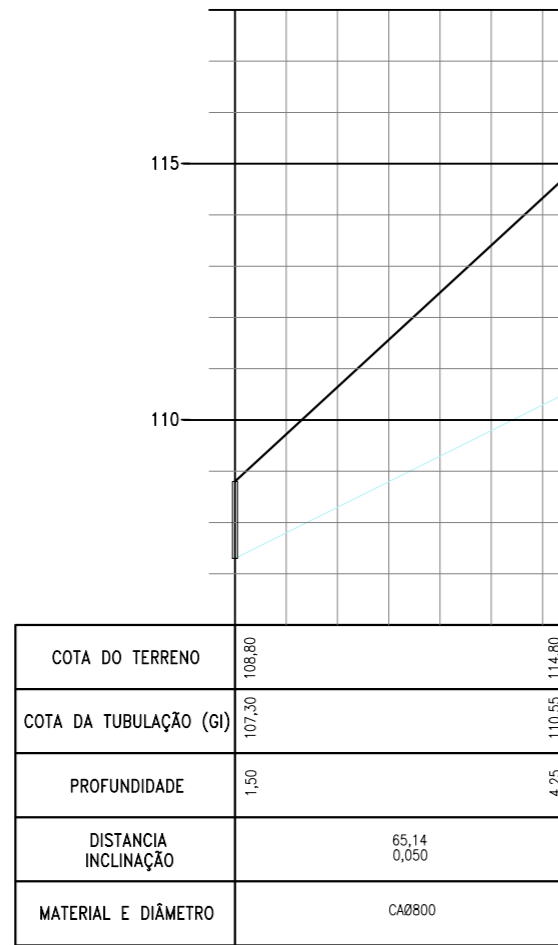


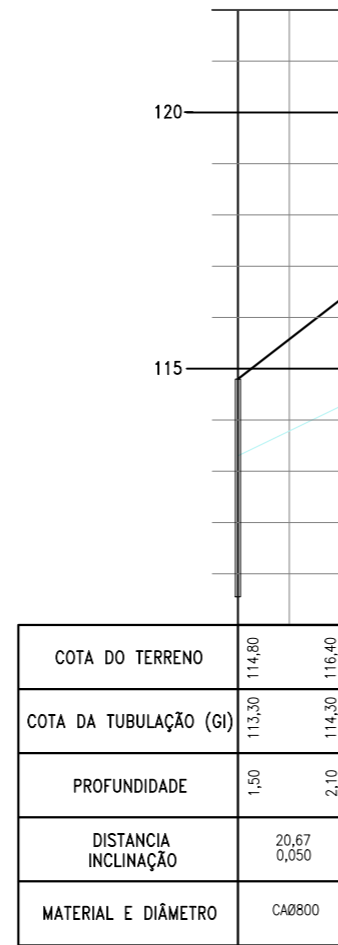
TRECHO 1-7

ESCALAS:  
HORIZONTAL = 1:1.000  
VERTICAL = 1:100



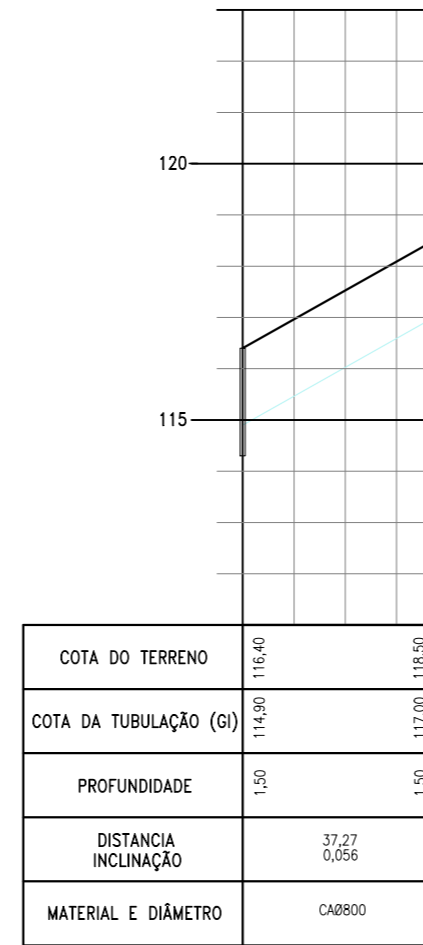
TRECHO 1-8

ESCALAS:  
HORIZONTAL = 1:1.000  
VERTICAL = 1:100



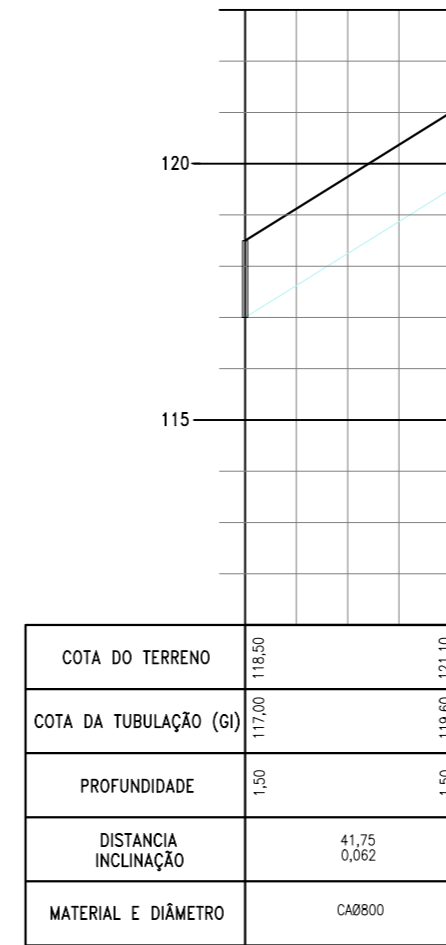
TRECHO 1-9

ESCALAS:  
HORIZONTAL = 1:1.000  
VERTICAL = 1:100



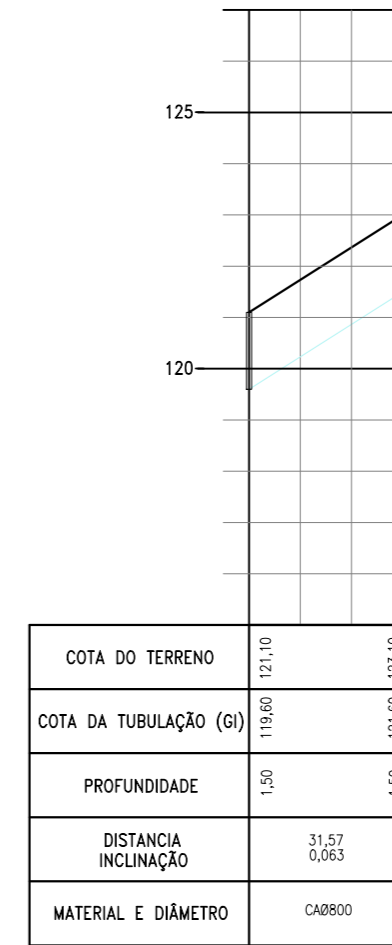
TRECHO 1-10

ESCALAS:  
HORIZONTAL = 1:1.000  
VERTICAL = 1:100



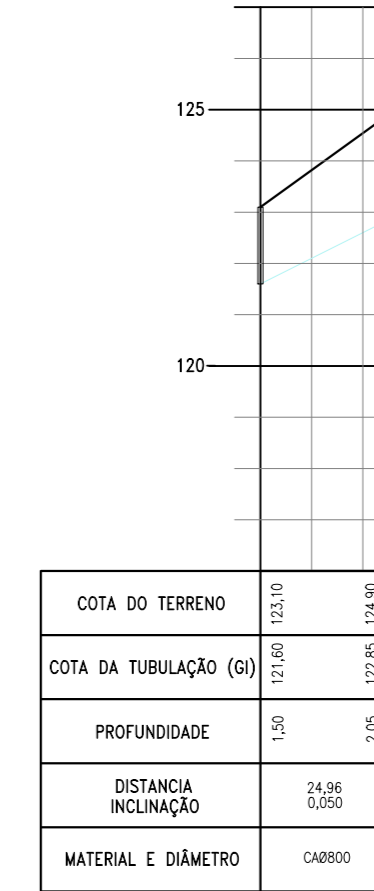
TRECHO 1-11

ESCALAS:  
HORIZONTAL = 1:1.000  
VERTICAL = 1:100



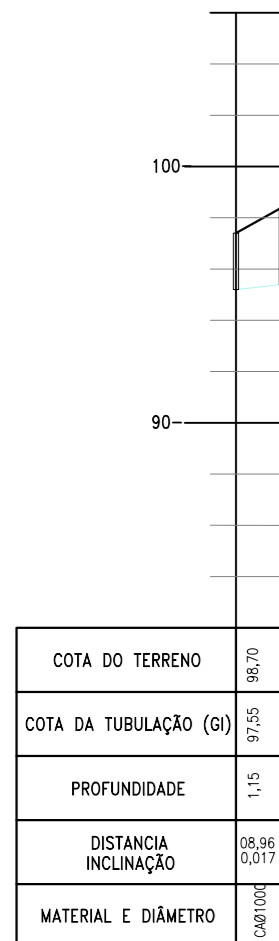
TRECHO 1-12

ESCALAS:  
HORIZONTAL = 1:1.000  
VERTICAL = 1:100



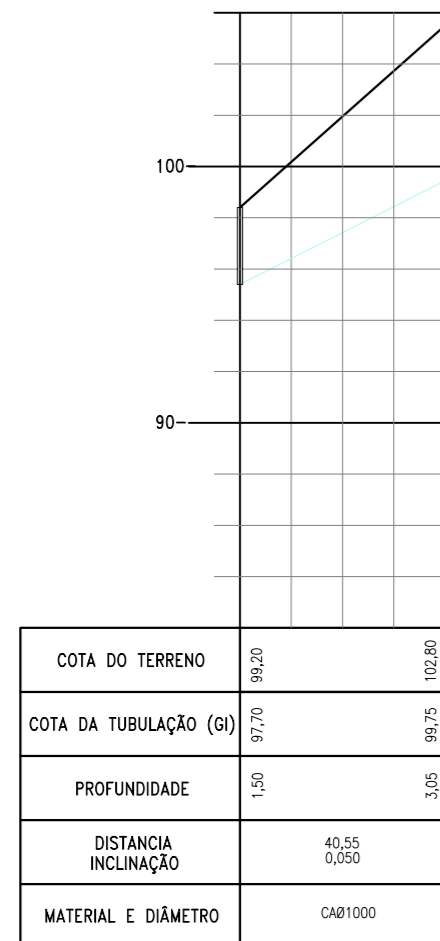
TRECHO 1-13

ESCALAS:  
HORIZONTAL = 1:1.000  
VERTICAL = 1:100



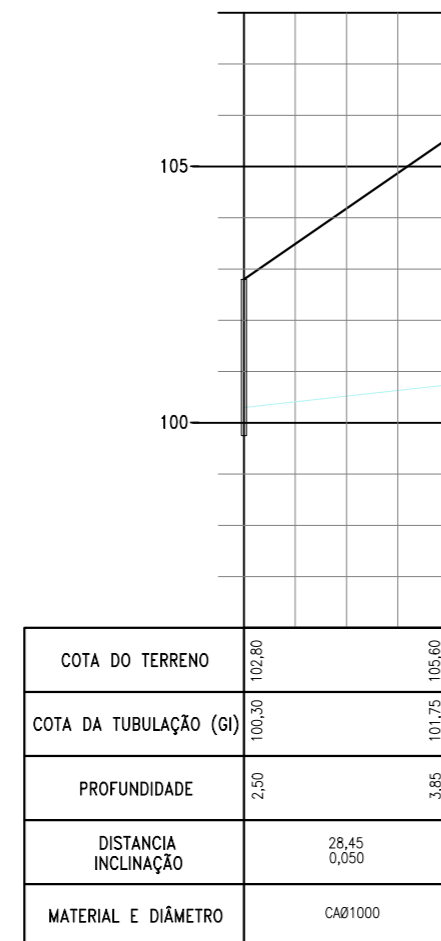
TRECHO 1-1

ESCALAS:  
HORIZONTAL = 1:1.000  
VERTICAL = 1:100



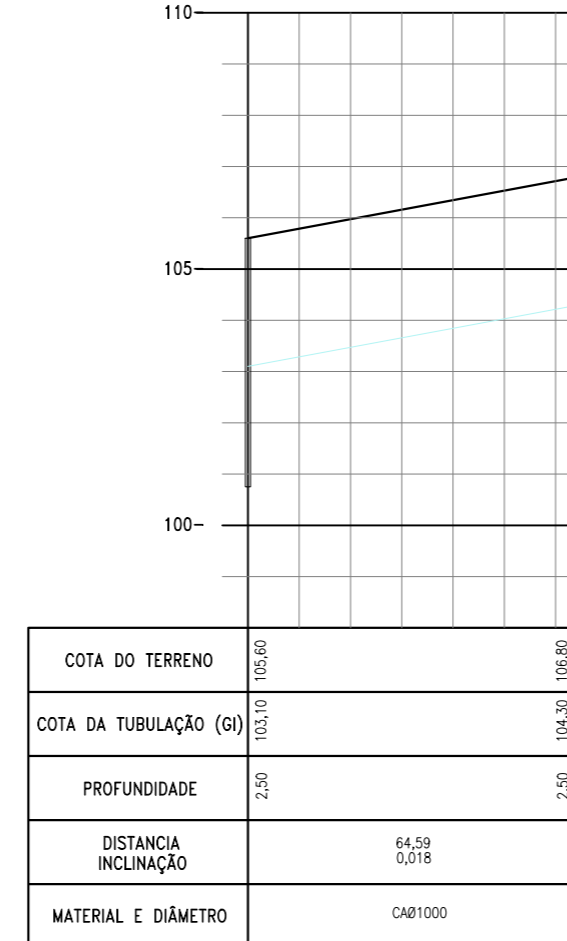
TRECHO 1-2

ESCALAS:  
HORIZONTAL = 1:1.000  
VERTICAL = 1:100



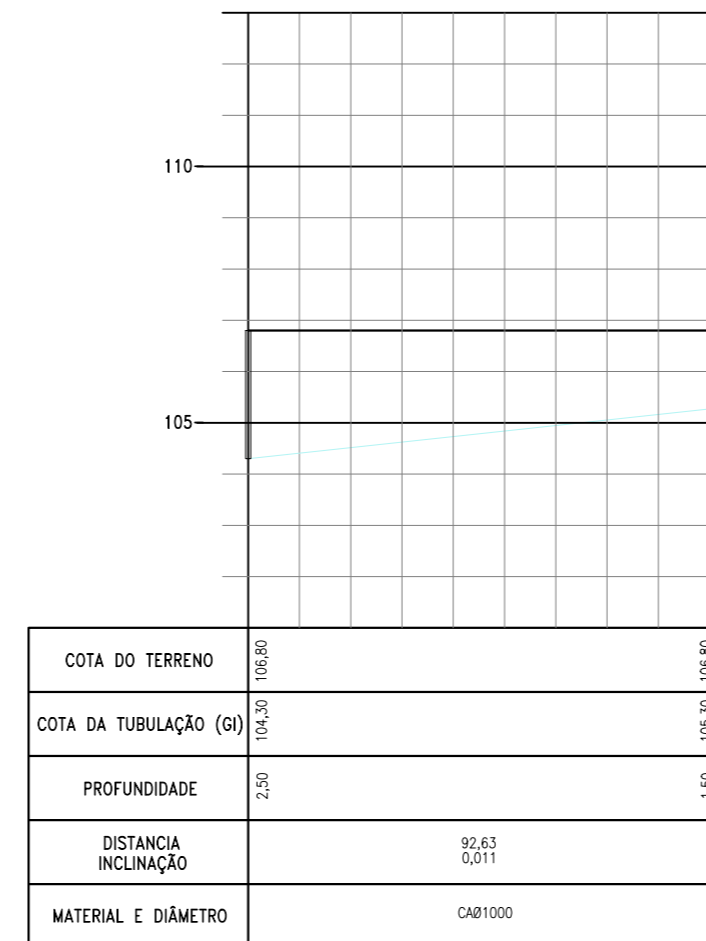
TRECHO 1-3

ESCALAS:  
HORIZONTAL = 1:1.000  
VERTICAL = 1:100



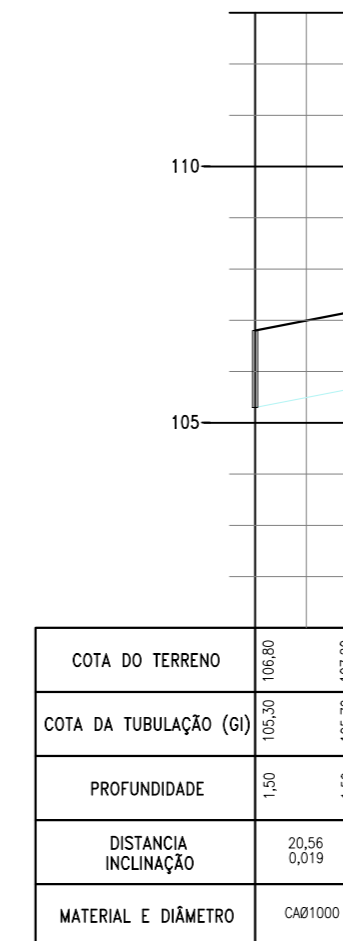
TRECHO 1-4

ESCALAS:  
HORIZONTAL = 1:1.000  
VERTICAL = 1:100



TRECHO 1-5

ESCALAS:  
HORIZONTAL = 1:1.000  
VERTICAL = 1:100



TRECHO 1-6

ESCALAS:  
HORIZONTAL = 1:1.000  
VERTICAL = 1:100

## PROJETO DRENAGEM E PAVIMENTAÇÃO

Pavimentação, Rede de Drenagem, Área de Drenagem e Detalhamentos.

OBRA:  
DRENAGEM E PAVIMENTAÇÃO  
ENDEREÇO:  
Estrada Municipal João Moreira  
Bairro: Cercadinho Município de Capela do Alto - SP

ESCALA:  
1:1000  
FOLHA:  
2/3

PROPRIETÁRIO:  
PREFEITURA MUNICIPAL DE CAPELA DO ALTO

SITUAÇÃO  
SEM ESCALA

capela do alto



Proprietário  
Prefeitura Municipal de Capela do Alto  
CNPJ: 46.634.077.0001/14

Resp. Técnico e Autor do Projeto  
Luis Caetano da Silva Schincariol  
Engº Civil - CREA: 5060 730906

DATA: 15/02/2019

A.R.T. nº: 28027230190560232